



























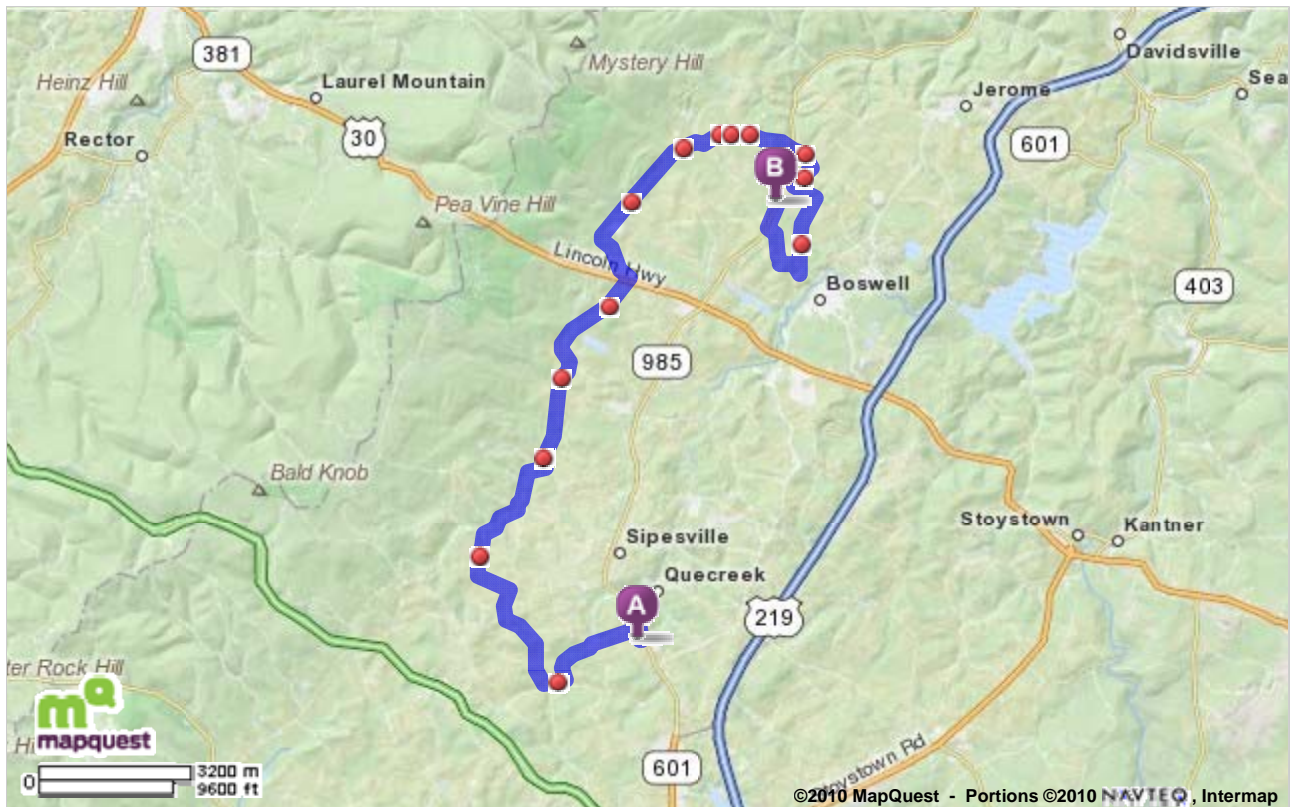


Notes

Trip to:
6983 Somerset Pike
Boswell, PA 15531-2307
20.38 miles
52 minutes

	151 Haupt Rd, Somerset, PA 15501-7231	Miles Per Section	Miles Driven
	1. Start out going NORTHEAST on HAUPT RD toward SOMERSET PIKE / PA-985.	go 0.05 mi	0.05 mi
		2. Take the 1st LEFT onto SOMERSET PIKE / PA-985. <i>If you are on QUEECREEK RD and reach OLD SHAFFER RD you've gone a little too far</i>	go 0.2 mi
	3. Take the 2nd LEFT onto CASEBEER CHURCH RD. <i>If you reach QUENMAHONING HL you've gone about 0.1 miles too far</i>	go 0.8 mi	1.1 mi
	4. Turn LEFT to stay on CASEBEER CHURCH RD.	go 0.9 mi	2.0 mi
	5. Take the 1st RIGHT to stay on CASEBEER CHURCH RD. <i>If you are on BRIAR PATCH RD and reach BLOSSOM VIEW HTS you've gone about 0.6 miles too far</i>	go 0.4 mi	2.4 mi
	6. Turn RIGHT onto HUSBAND RD.	go 1.6 mi	4.0 mi
	7. HUSBAND RD becomes EDIE RD.	go 0.3 mi	4.3 mi
	8. Turn LEFT onto FARMER RD / BERKEY LN. <i>If you reach DODSON RD you've gone about 0.4 miles too far</i>	go 0.6 mi	4.9 mi
	9. Turn RIGHT onto KEYSERTOWN RD.	go 1.5 mi	6.4 mi
	10. Turn LEFT to stay on KEYSERTOWN RD. <i>KEYSERTOWN RD is just past MAGGIE RD</i>	go 1.0 mi	7.4 mi
	11. Turn LEFT to stay on KEYSERTOWN RD.	go 2.5 mi	9.9 mi
	12. Turn RIGHT onto WILLISON RD. <i>WILLISON RD is just past LAKE GLORIA RD</i>	go 1.3 mi	11.2 mi
	13. Turn LEFT onto KLINES MILL RD.	go 0.2 mi	11.4 mi

	14. Take the 1st RIGHT to stay on KLINES MILL RD. <i>If you are on BARNICK RD and reach SPANGLER RD you've gone about 0.8 miles too far</i>	go 4.7 mi	16.1 mi
	15. KLINES MILL RD becomes KENNEDY HILL RD.	go 0.4 mi	16.6 mi
	16. Turn RIGHT onto SPEIGLE RD.	go 0.1 mi	16.7 mi
	17. SPEIGLE RD becomes ROLLING HILL RD.	go 0.3 mi	17.0 mi
	18. Turn LEFT onto KEYSER RD. <i>If you reach SOMERSET PIKE you've gone about 0.2 miles too far</i>	go 0.4 mi	17.4 mi
	19. Take the 1st RIGHT onto ROSE RD. <i>If you reach COPPERHEAD RD you've gone about 0.2 miles too far</i>	go 1.4 mi	18.8 mi
	20. Turn RIGHT onto CLAY HILL RD. <i>If you reach BLACKS HILL RD you've gone about 0.4 miles too far</i>	go 1.1 mi	20.0 mi
	 21. Turn RIGHT onto SOMERSET PIKE / PA-985.	go 0.4 mi	20.4 mi
	22. 6983 SOMERSET PIKE is on the LEFT. <i>Your destination is 0.3 miles past STEMMLER RD If you reach ROLLING HILL RD you've gone about 0.2 miles too far</i>	go 0.01 mi	20.4 mi
	6983 Somerset Pike, Boswell, PA 15531-2307	20.4 mi	20.4 mi



[All rights reserved. Use subject to License/Copyright](#)

Directions and maps are informational only. We make no warranties on the accuracy of their content, road conditions or route usability or expeditiousness. You assume all risk of use. MapQuest and its suppliers shall not be liable to you for any loss or delay resulting from your use of MapQuest. Your use of MapQuest means you agree to our [Terms of Use](#)